







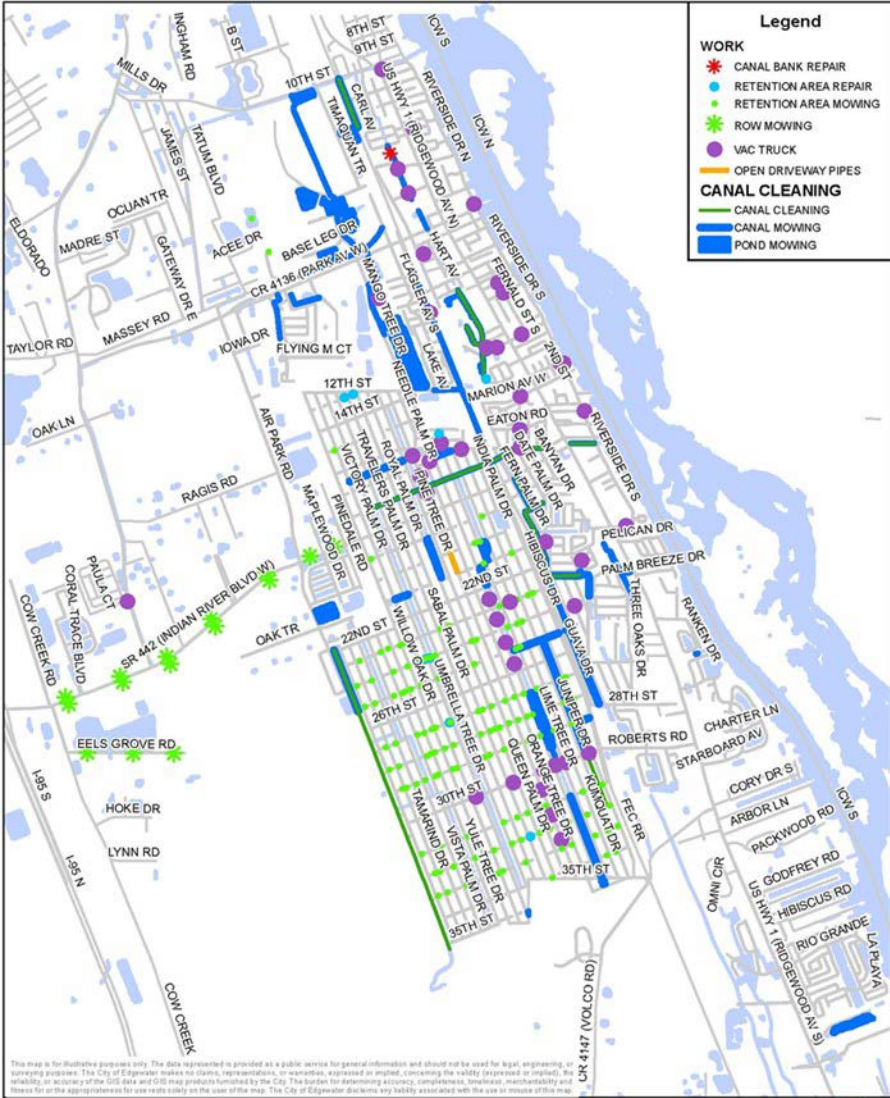


Legend**WORK**

-  CANAL BANK REPAIR
-  RETENTION AREA REPAIR
-  RETENTION AREA MOWING
-  VAC TRUCK
-  OPEN DRIVEWAY PIPES

CANAL CLEANING

-  CANAL CLEANING
-  CANAL MOWING
-  POND MOWING



This map is for illustrative purposes only. The data represented is provided as a public service for general information and should not be used for legal, engineering, or surveying purposes. The City of Edgewater makes no claims, representations, or warranties, expressed or implied, concerning the validity (prepared or implied), the reliability, or accuracy of the GIS data and GIS map products furnished by the City. The burden for determining accuracy, completeness, timeliness, merchantability and fitness for the appropriateness for use rests solely on the user of the map. The City of Edgewater disclaims any liability associated with the use or misuse of this map.

**STORMWATER MAINTENANCE MAP
APRIL - JUNE 2024**

"Committed daily to building a better community through reliable infrastructure and exceptional service."

